

NOTICE OF PROPOSAL
ROAD TRAFFIC REGULATION ACT 1984
LANCASHIRE COUNTY COUNCIL
COTTAGE LANE AND ASMALL LANE,
ORMSKIRK, WEST LANCASHIRE (ROAD HUMPS)

NOTICE IS HEREBY GIVEN that Lancashire County Council propose to make the above pedestrian crossing under Section 90A of the **Highways Act 1980**, as amended, the effect of which will be to introduce road humps in the following locations:

- a) Cottage Lane, Ormskirk, the centre of the hump will be approximately 15 metres south from its junction with Cottage Close;
- b) Cottage Lane, Ormskirk, the centre of the hump will be approximately 16 metres north from its junction with Garnett Green;
- c) Cottage Lane, Ormskirk, the centre of the hump will be approximately 32 metres south west from its junction with The Orchard;
- d) Cottage Lane, Ormskirk, the centre of the hump will be approximately 64 metres north from its junction with The Orchard;
- e) Cottage Lane, Ormskirk, the centre of the hump will be approximately 15 metres south from its junction with Redgate;
- f) Cottage Lane, Ormskirk, the centre of the hump will be approximately 76 metres south east from its junction with Brighthouse Close;
- g) Cottage Lane, Ormskirk, the centre of the hump will be approximately 27 metres south from its junction with The Reeds;
- h) Cottage Lane, Ormskirk, the centre of the hump will be approximately 36 metres south east from its junction with Halsall Lane;
- i) Asmall Lane, Ormskirk, the centre of the hump will be approximately 10 metres south from its junction with Asmall Close;
- j) Asmall Lane, Ormskirk, the centre of the hump will be approximately 24 metres north from its junction with Whiterails Drive;
- k) Asmall Lane, Ormskirk, the centre of the hump will be approximately 31 metres north west from its junction with Tennyson Drive.

The road humps will have a maximum height not exceeding 75 millimetres with a total length of 3.7 metres.

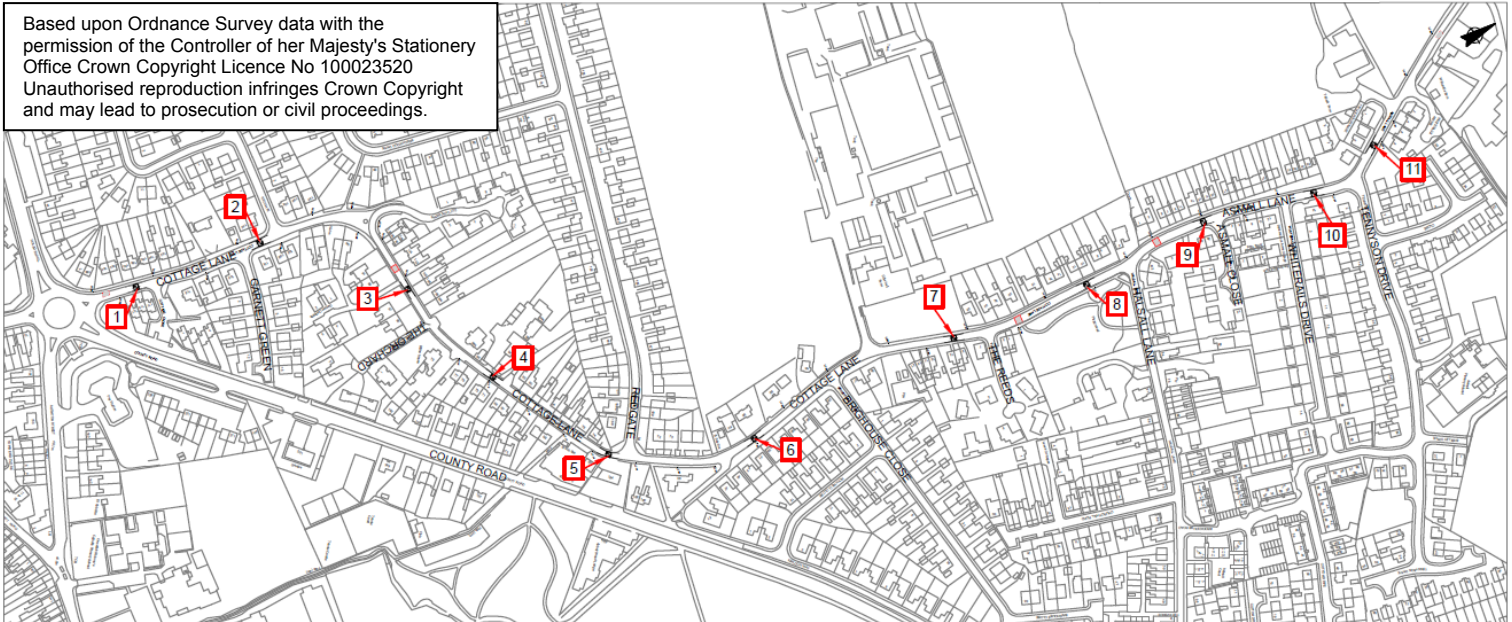
Statement of reasons

Road Humps are being introduced onto Cottage Lane as part of a local safety improvement scheme to reduce the speed of traffic through the existing 20mph zone along Cottage Lane, Ormskirk. Local residents were consulted about improvements to Cottage Lane and physical speed reduction measures were agreed upon as their priority. These are now being sent out for formal consultation to the wider community of road users.

A copy of the relevant notice and plan, indicating the proposal may be inspected during normal office hours at the offices of the West Lancashire Borough Council, PO Box 16, 52 Derby Street, Ormskirk, L39 2DF and at the offices of The Director of Governance, Finance & Public Services, Lancashire County Council, Christ Church Precinct, County Hall, Preston PR1 8XJ. Any representations or objections (specifying the grounds on which they are made) relating to the proposal must be made in writing and should be sent to The Director of Governance, Finance & Public Services, Lancashire County Council, P O Box 78, County Hall, Preston PR1 8XJ or by e-mail to tro-consultation@lancashire.gov.uk quoting ref: **LSG4.AFR.894.4688** before 30 August 2017.

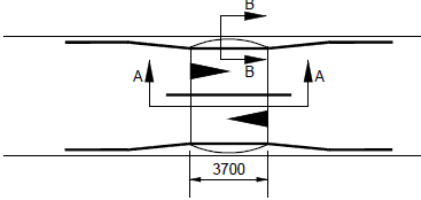
Ian Young, Director of Governance, Finance and Public Services
02 August 2017

Based upon Ordnance Survey data with the permission of the Controller of her Majesty's Stationery Office Crown Copyright Licence No 100023520
 Unauthorised reproduction infringes Crown Copyright and may lead to prosecution or civil proceedings.

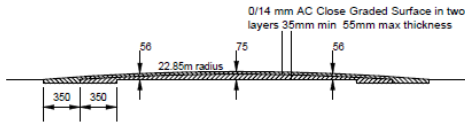


ROUND TOP HUMPS DETAIL

ROAD MARKINGS TO DIAG 1060.1



CROSS SECTION A-A



CROSS SECTION B-B

